













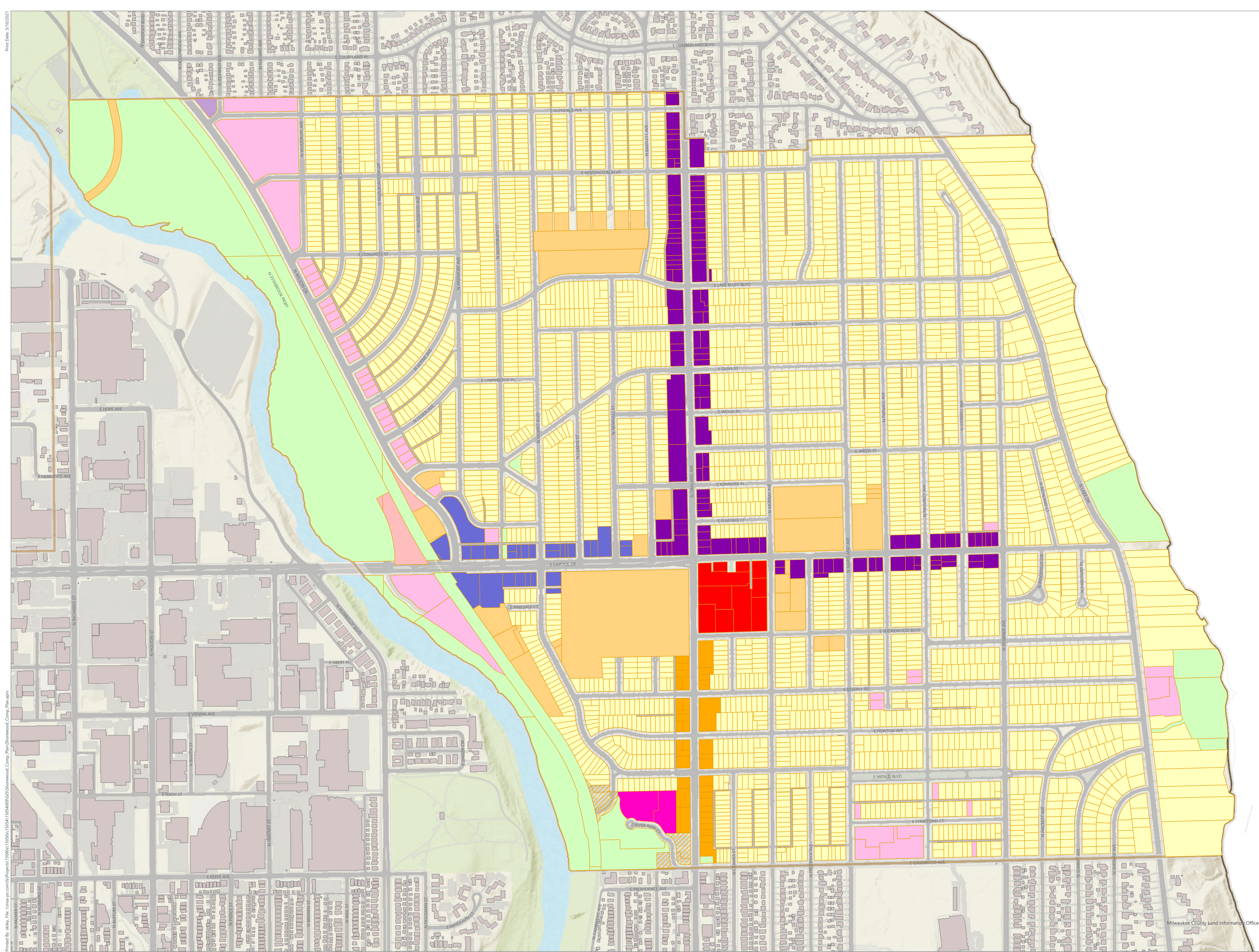


Future

Village of Shorewood
Milwaukee County, WI

-  Parcels
- Future Landuse
 -  Lower Density Residential
 -  Medium Density Residential
 -  Higher Density Residential
 -  Commercial
 -  Mixed Use
 -  Exempt-Institutional
 -  Exempt-Open Space
 -  Parking-Private
 -  Parking-Public
 -  Main Street Mixed Use
 -  Central Core Mixed Use
 -  Suburban Mixed Use
 -  Residential Mixed Use



0 200 400 Feet



Milwaukee County Land Information Office

Printed By: skey, File: \\msa-pz.com\GIS\Projects\15000015050\15050A15050A09\GIS\Shorewood_Comp_Plan.aprx